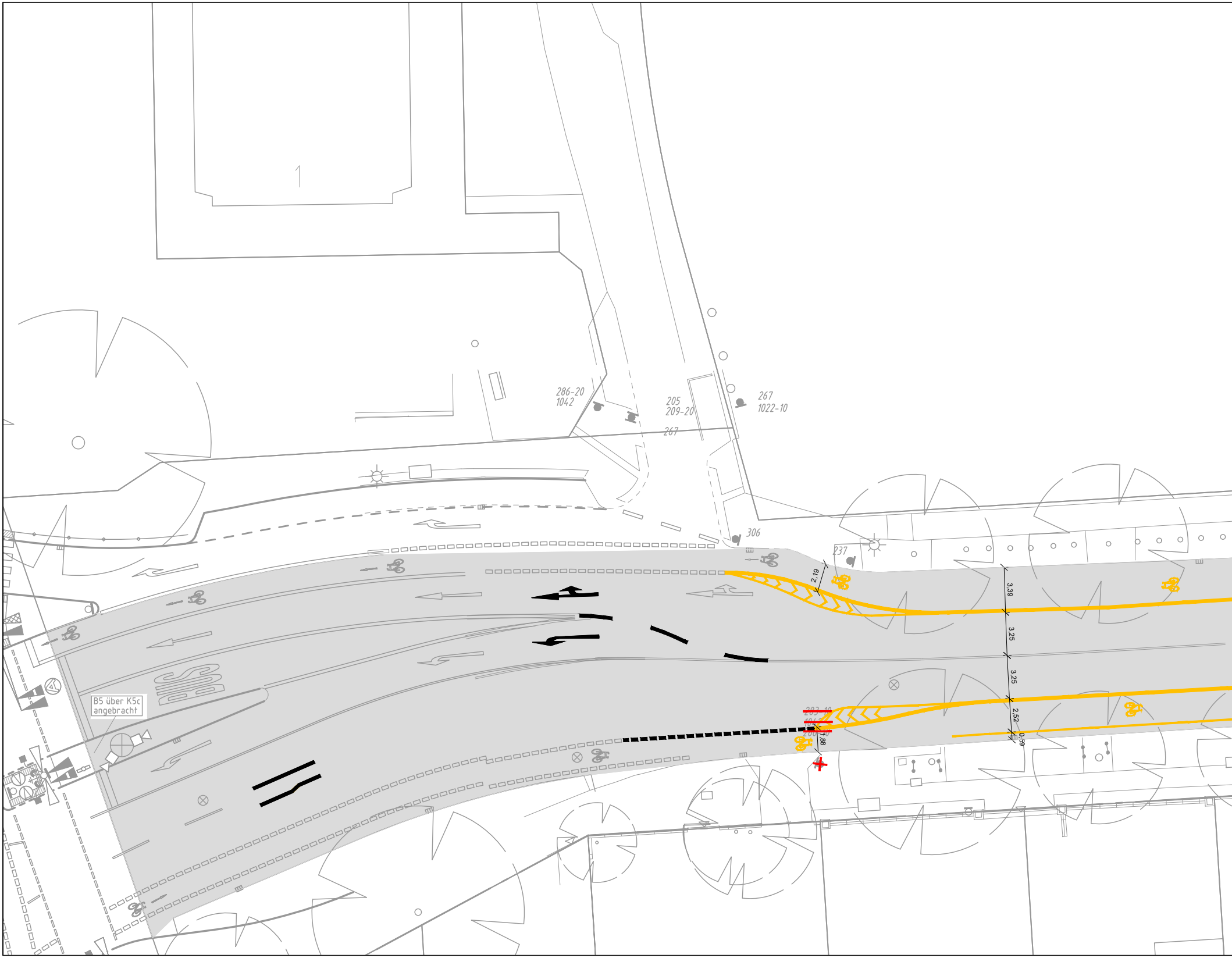
1
286-20
1042
205
209-20
267
1022-10
267
306
237
2,19
3,39
3,25
3,25
2,52
0,59
1,88
~~283-10~~
~~1042~~
~~280-20~~
BUS
B5 über K5c
angebracht

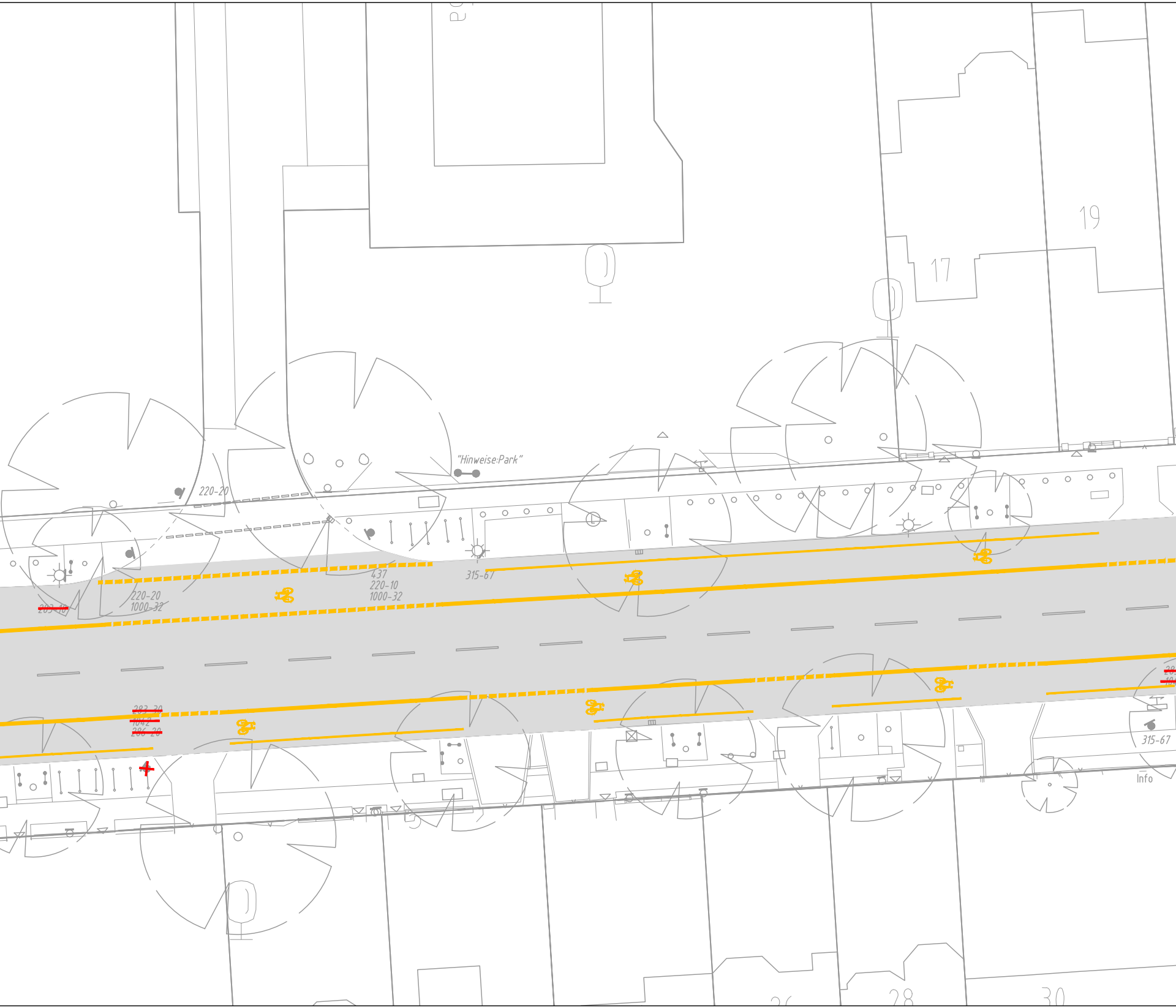
19
17
"Hinweise:Park"
220-20
437
220-10
1000-32
315-67
~~283-10~~
220-20
1000-32
~~283-20~~
~~1042~~
~~286-20~~
315-67
Info
28
30

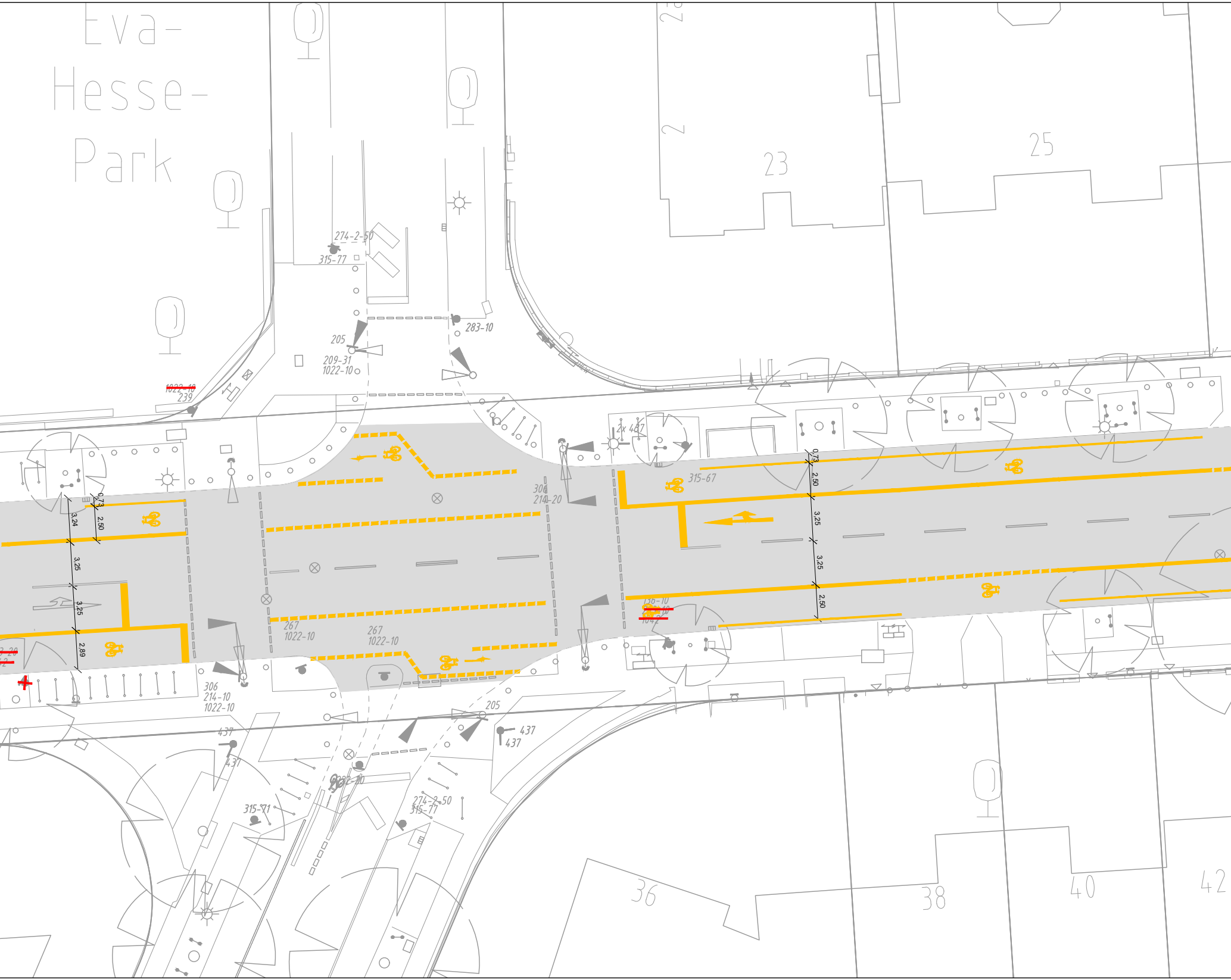

Eva-
Hesse-
Park
23
25
2
274-2-50
315-77
283-10
205
209-31
1022-10
~~1022-10~~
239
2x 437
315-67
306
214-20
0,73
2,50
3,25
3,25
2,50
3,24
2,50
0,73
3,25
3,25
2,89
136-10
1042
267
1022-10
267
1022-10
306
214-10
1022-10
205
437
437
437
437
315-71
274-2-50
315-77
36
38
40
42

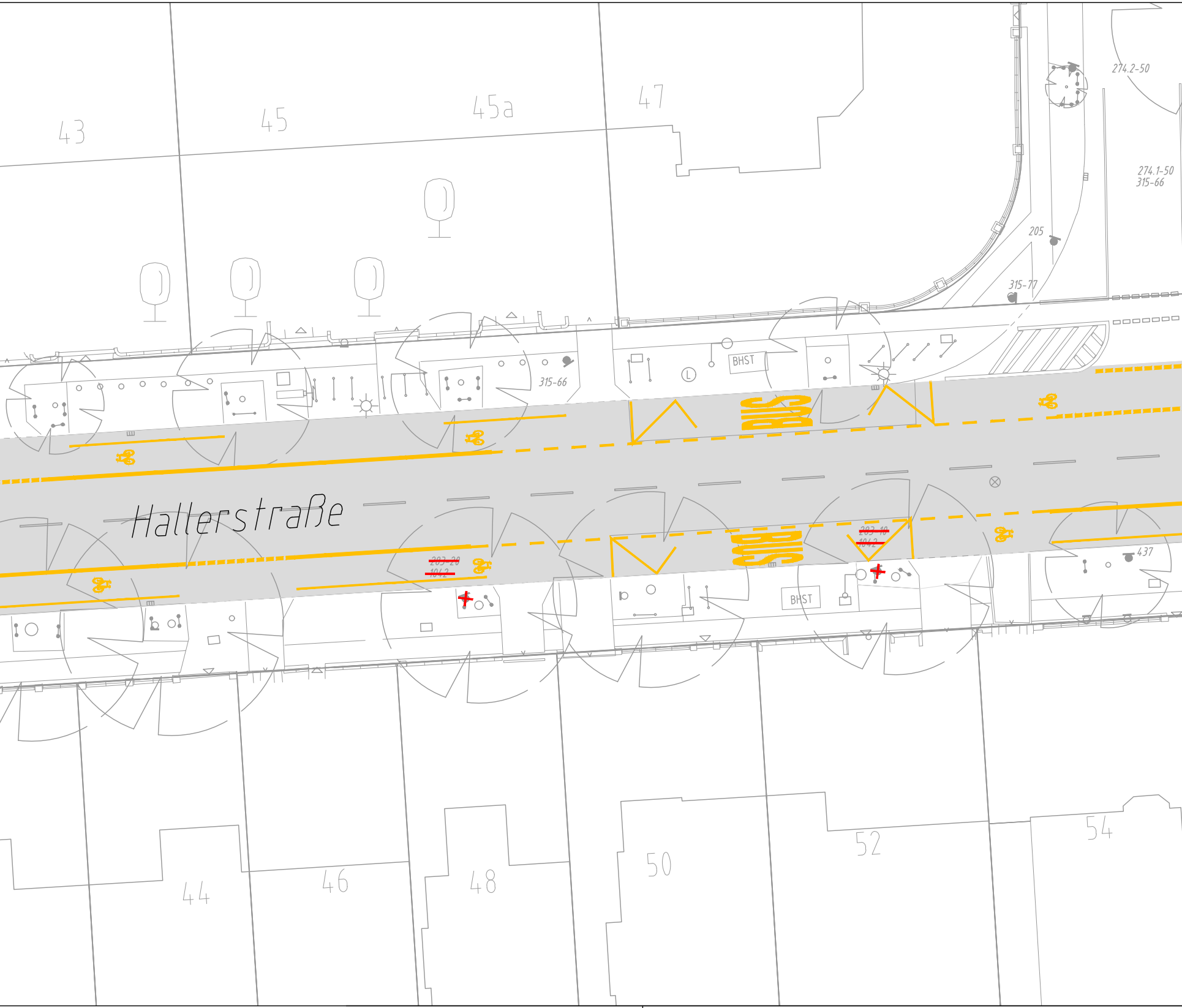
43
45
45a
47
274.2-50
274.1-50
315-66
205
315-77
315-66
BHST
L
BUS
Hallerstraße
~~283-20~~
~~1042~~
BUS
~~283-10~~
~~1042~~
437
BHST
44
46
48
50
52
54

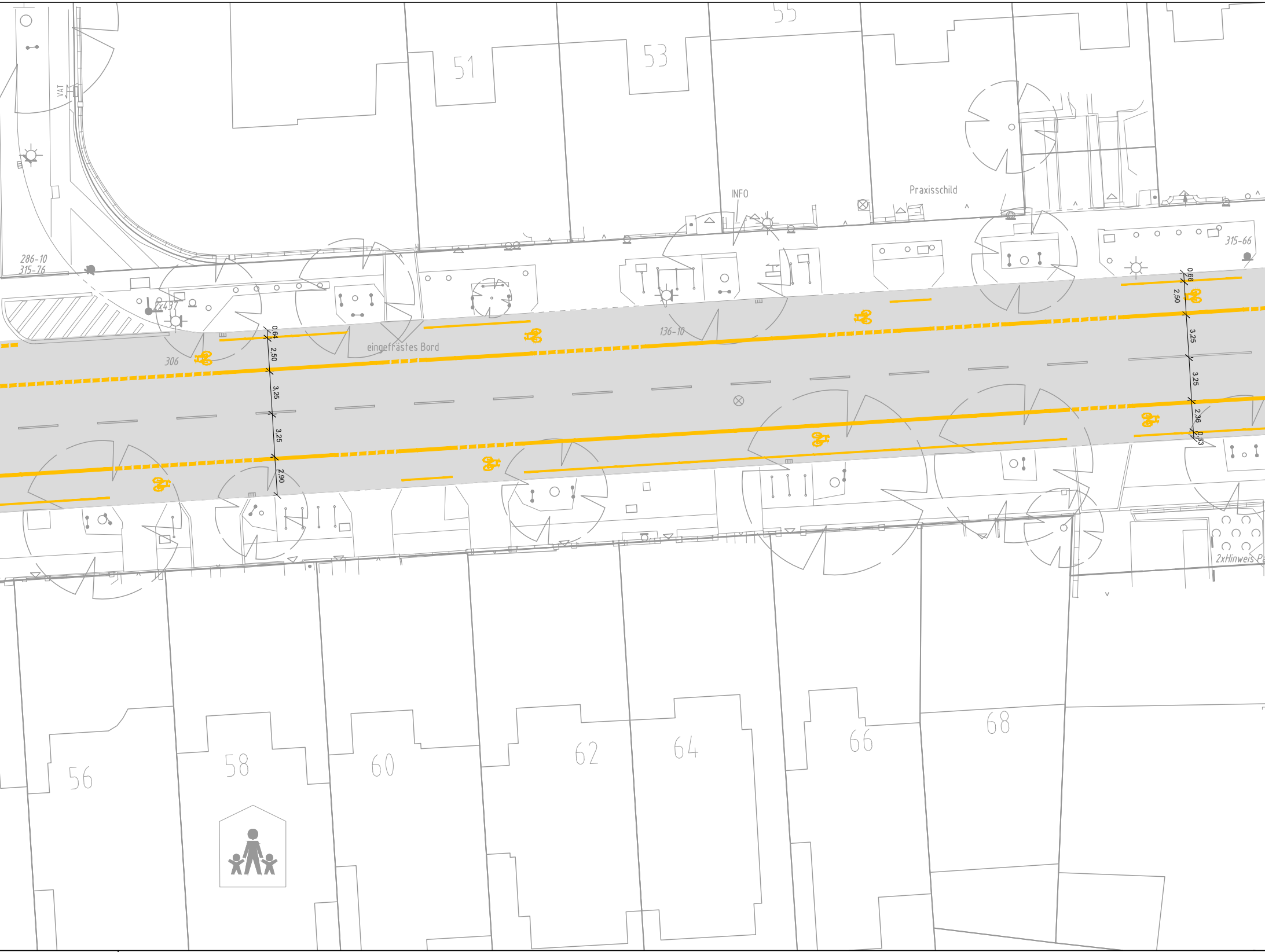
51
53
55
VAT
INFO
Praxisschild
286-10
315-76
2x437
306
eingefrästes Bord
136-10
315-66
0,64
2,50
3,25
3,25
2,90
0,66
2,50
3,25
3,25
2,36
0,53
2xHinweis P
56
58
60
62
64
66
68

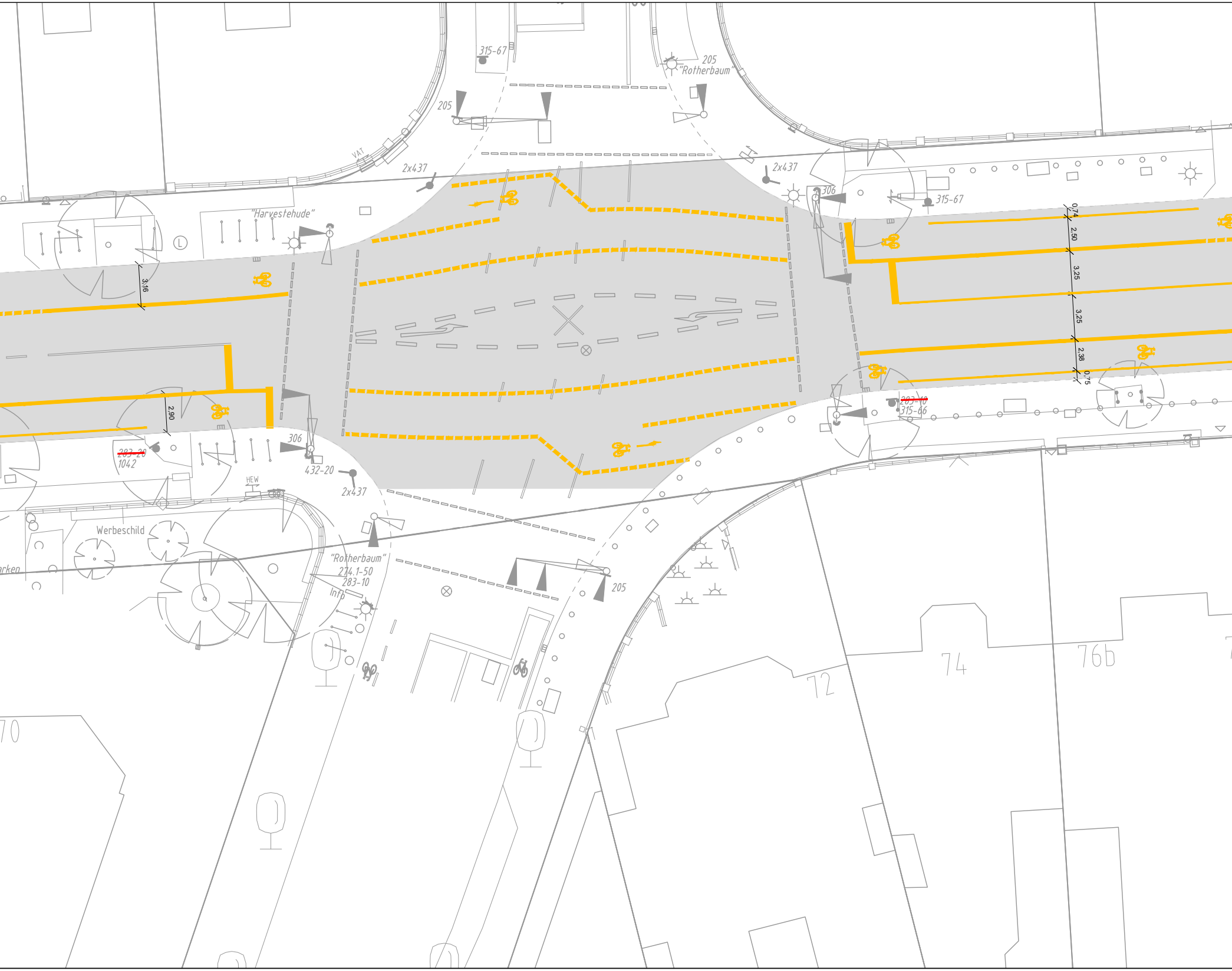
315-67
205
"Rotherbaum"
205
VAT
2x437
2x437
306
315-67
"Harvestehude"
0,74
2,50
3,25
3,25
2,38
0,75
3,16
2,90
306
~~283-20~~
1042
432-20
2x437
~~283-10~~
315-66
HEW
Werbeschild
"Rotherbaum"
274.1-50
283-10
Info
205
arken
70
72
74
76b

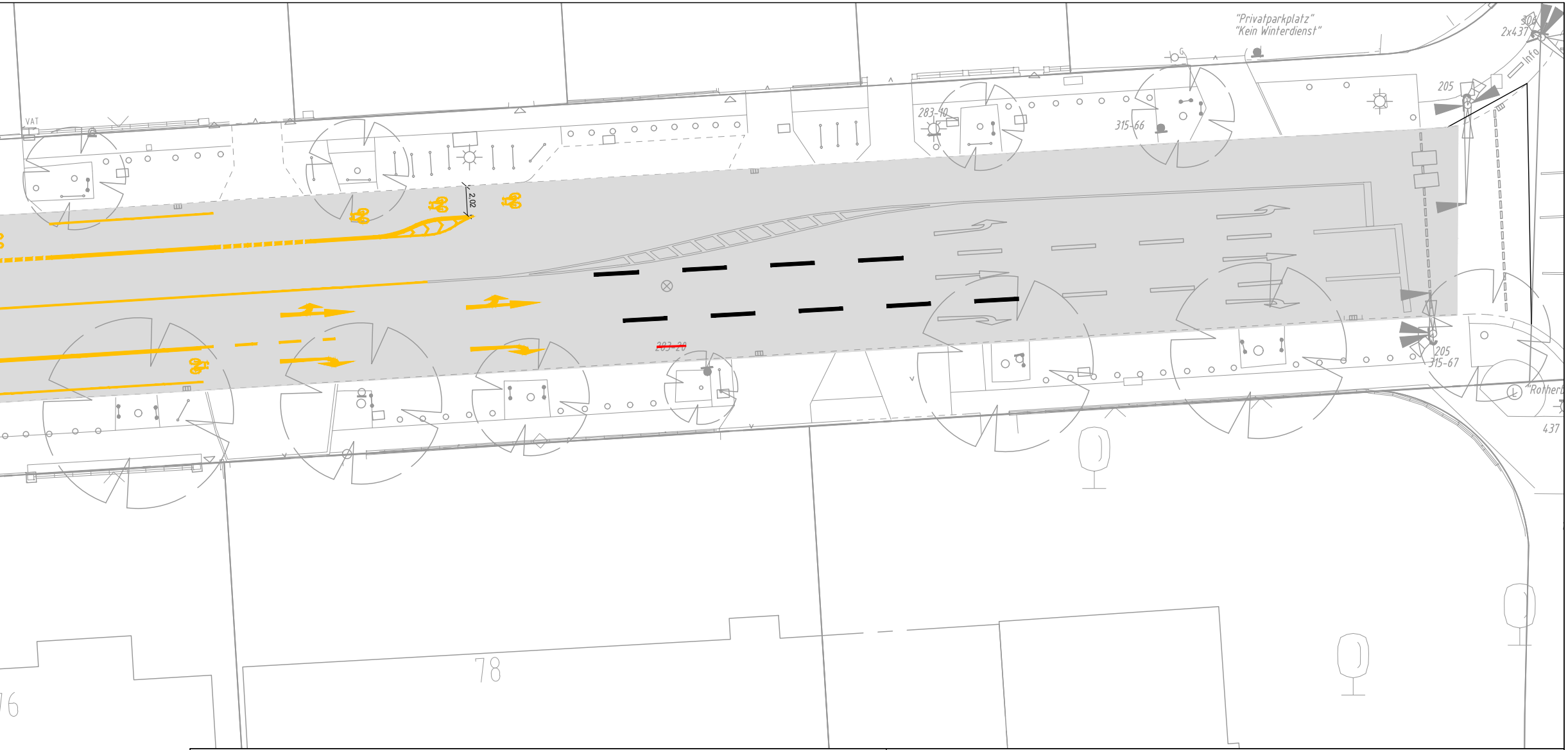
"Privatparkplatz"
"Kein Winterdienst"
306
2x437
Info
205
283-10
315-66
VAT
2.02
~~283-20~~
205
315-67
"Rotherb
437
78
6

LSBG
Landesbetrieb Straßen,
Brücken und Gewässer
Hamburg

temporäre Radfahrstreifen (PopUp Bikelanes)
Hallerstraße
zw. Grindelberg und Rothenbaumchaussee

Stand Mai 2021

Zeichenerklärung

- vorhandene Lichtsignalanlage
- vorh. Beleuchtung
- vorh. Baum
- 237 ~~237~~ vorh. / aufzuh. Verkehrszeichen
- vorh. Trumme
- vorh. Fahrradbügel
- ▨ Fahrbahn (Asphalt)
- temporäre Fahrbahnmarkierung
- dauerhafte Fahrbahnmarkierung